Historic, archived document

Do not assume content reflects current scientific knowledge, policies, or practices

1
F765Fo
Kaniksu
Reserve

Flat
Folio

U. S. Department of Agriculture
FOREST SERVICE
HENRY S. GRAVES, Forester

FOREST ATLAS

OF THE

NATIONAL FORESTS OF THE UNITED STATES

KANIKSU

FOLIO

8—841

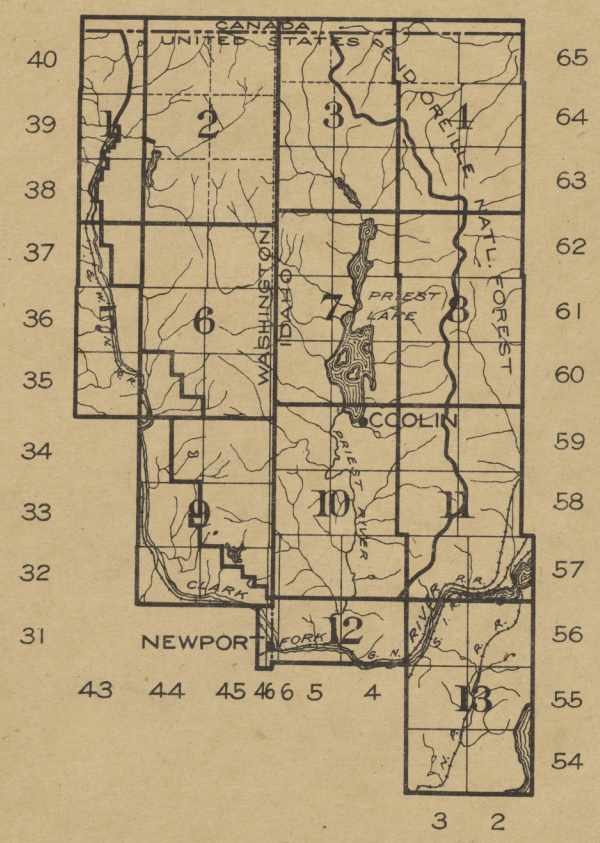

USDA
LIB

OK-
5, R13
12-3-24

PRINTED BY U. S. GEOLOGICAL SURVEY
GEORGE OTIS SMITH, DIRECTOR

מה
נאבד

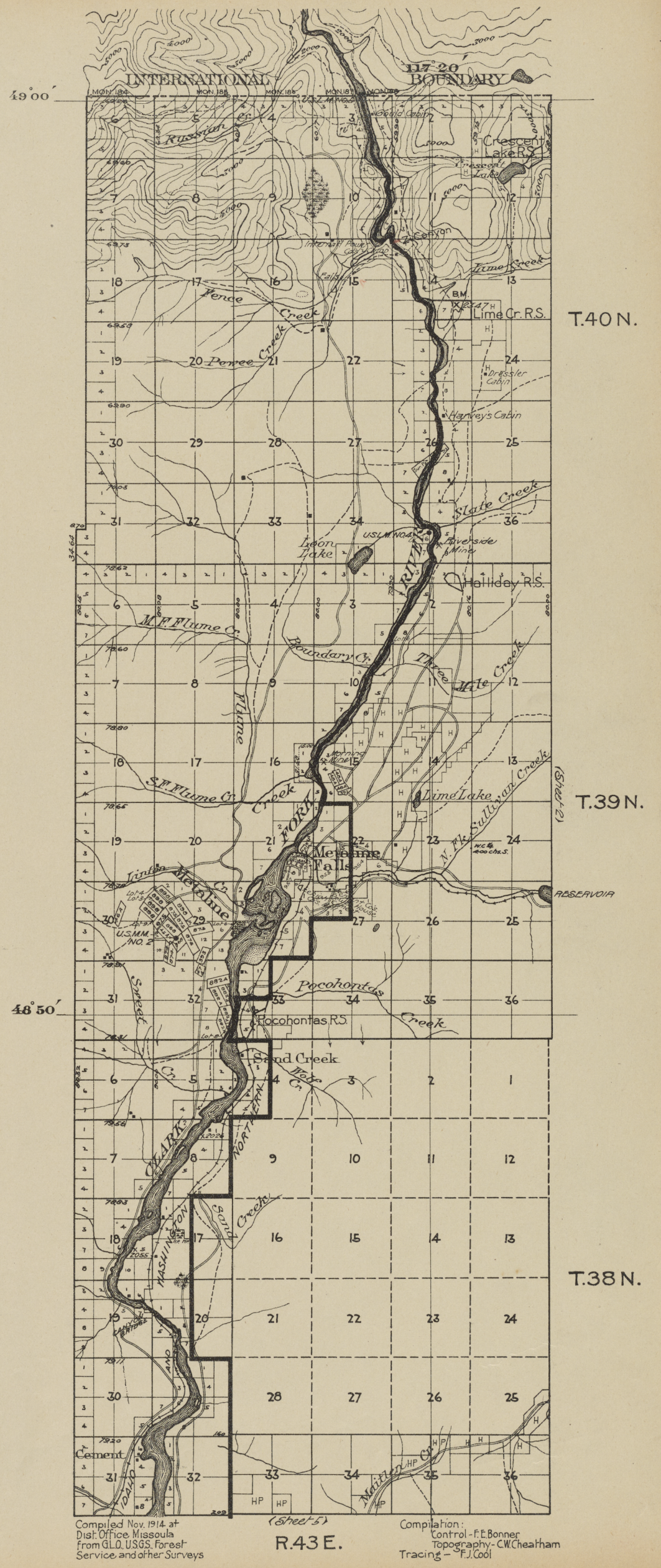

Compiled Nov. 1914. at Dist. Office, Missoula from G.L.O. U.S.G.S. Forest Service, and other Surveys

Compilation:
Control - F.E. Bonner
Topography - C.W. Cheatham
Tracing — F.J. Cool

KANIKSU

WILLAMETTE MERIDIAN
BOISE MERIDIAN

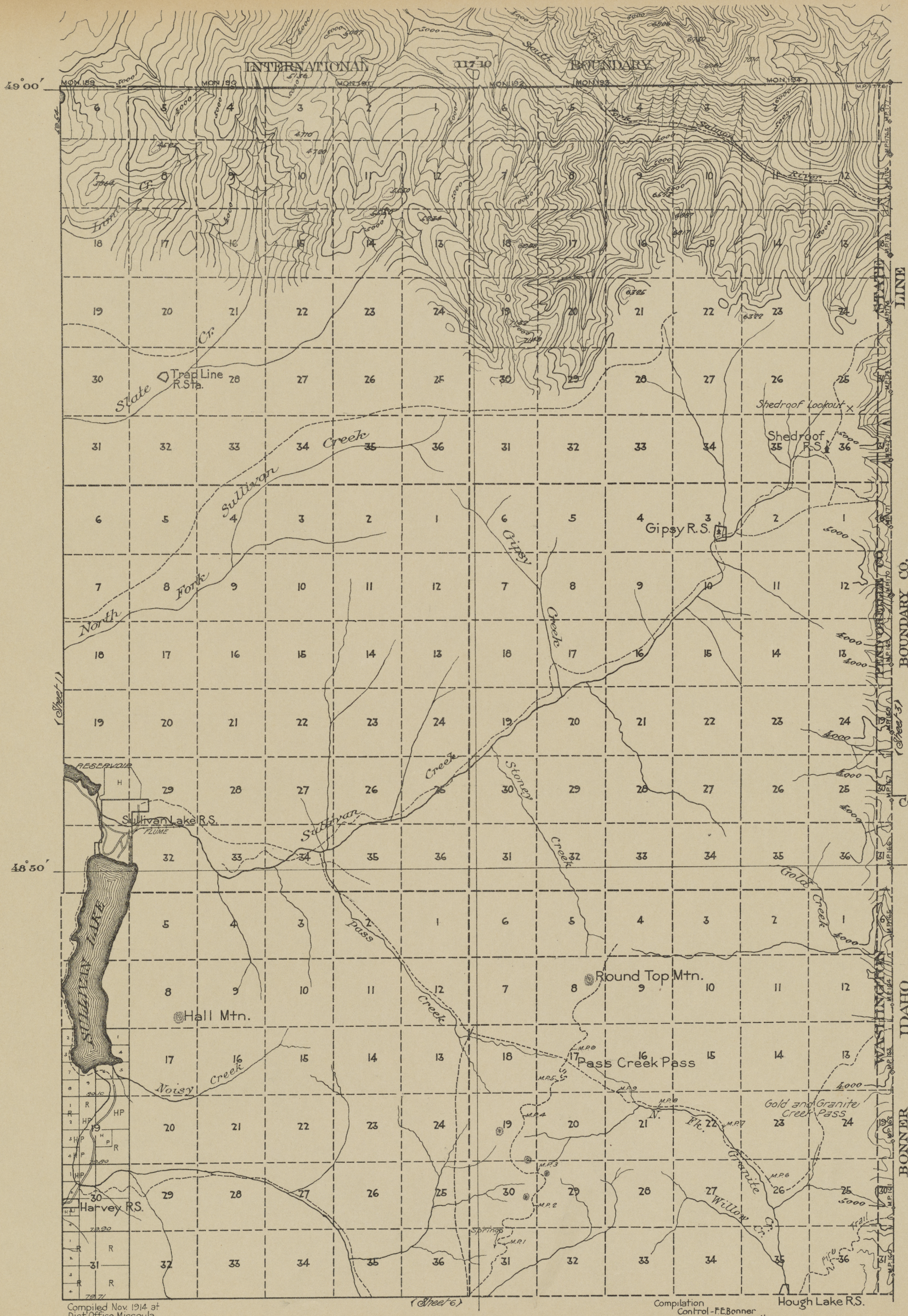

Compiled Nov. 1914 at Dist. Office Missoula from G.L.O. U.S.G.S. Forest Service and other surveys

Compilation
Control - P.E. Bonner
Topography - C.W. Cheatham
Tracing - F.J. Cool

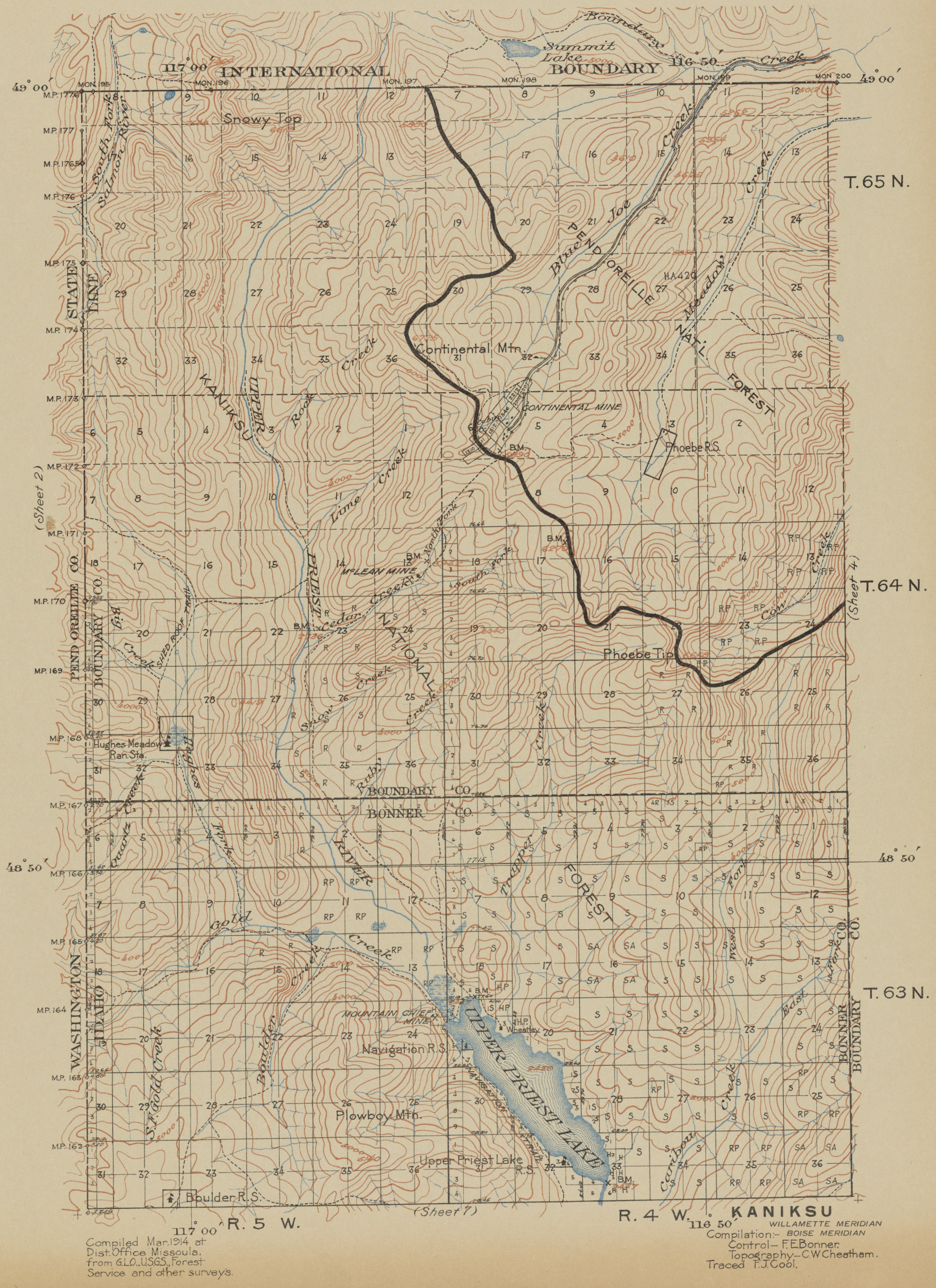

Compiled Mar. 1914 at Dist. Office Missoula, from G.L.O., U.S.G.S., Forest Service and other surveys.

KANIKSU

WILLAMETTE MERIDIAN
BOISE MERIDIAN

Compilation:- F. E. Bonner.
Control- F. E. Bonner.
Topography- C. W. Cheatham.
Traced F. J. Cool.

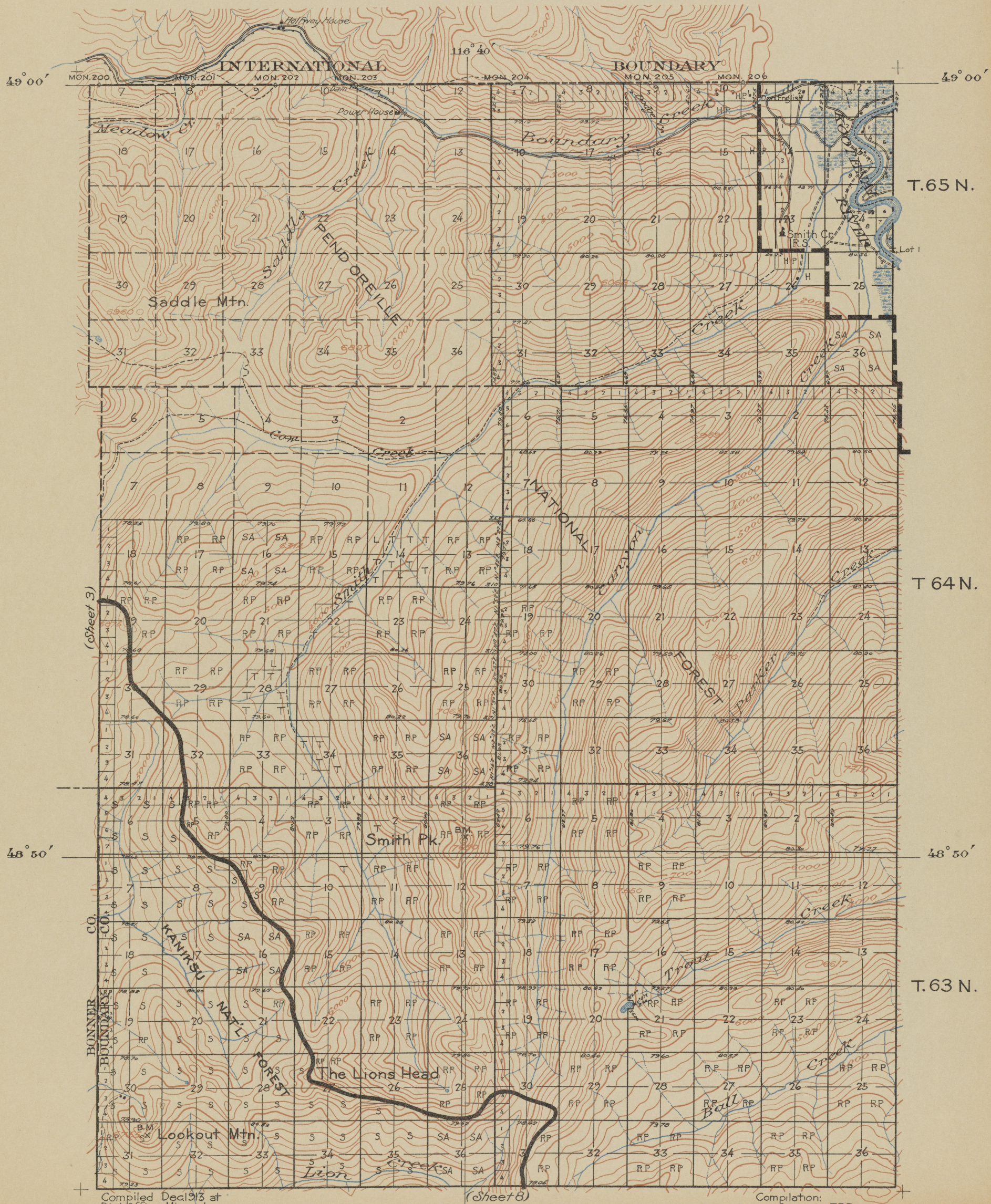

Compiled Dec. 1913 at Dist. Office Missoula. from G.L.O., U.S.G.S., Forest Service and other surveys

Compilation:
Control F.E. Bonner.
Topography C.F. Farmer.
Traced F.J. Cool.

KANIKSU

WILLAMETTE MERIDIAN BOISE MERIDIAN

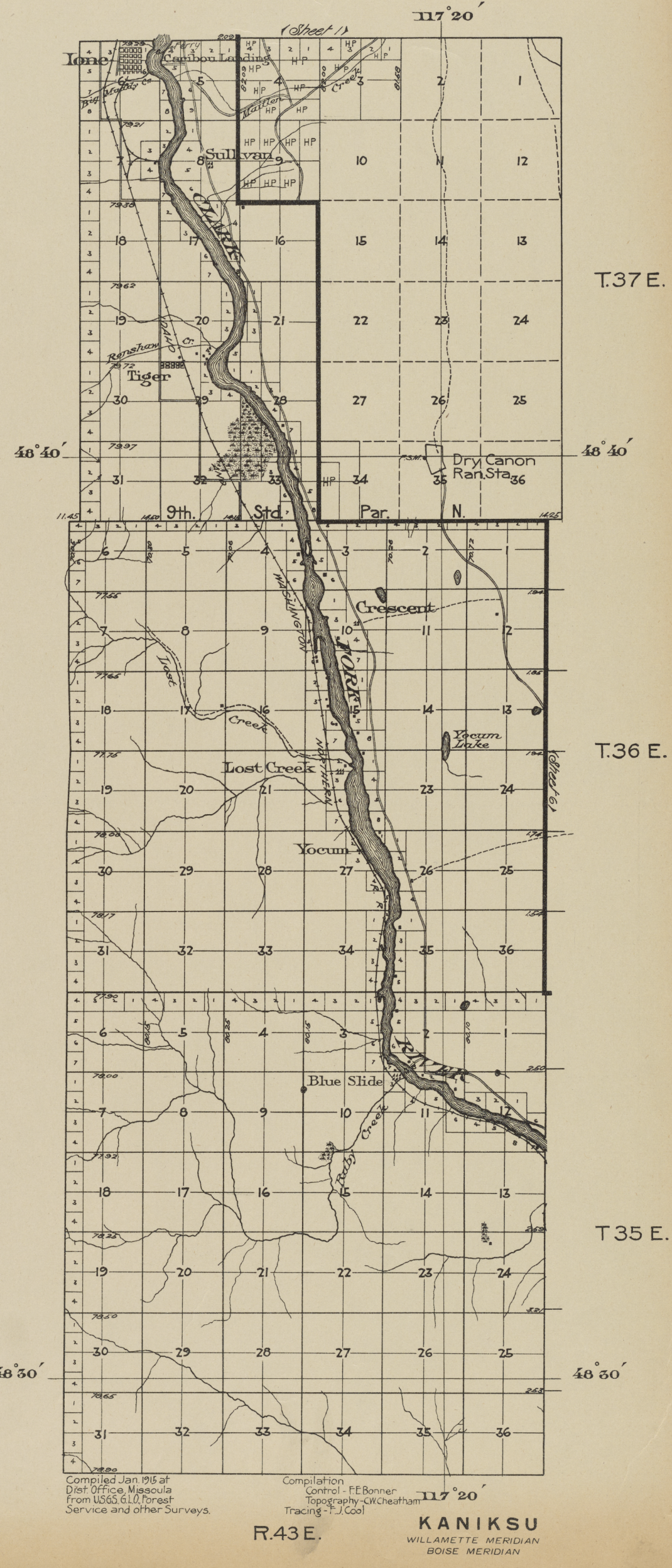

Compiled Jan. 1915 at Dist. Office, Missoula from USGS, G.L.O. Forest Service and other Surveys.

Compilation
Control - F.E. Bonner
Topography - C.W. Cheatham
Tracing - F.J. Cool

KANIKSU

WILLAMETTE MERIDIAN
BOISE MERIDIAN

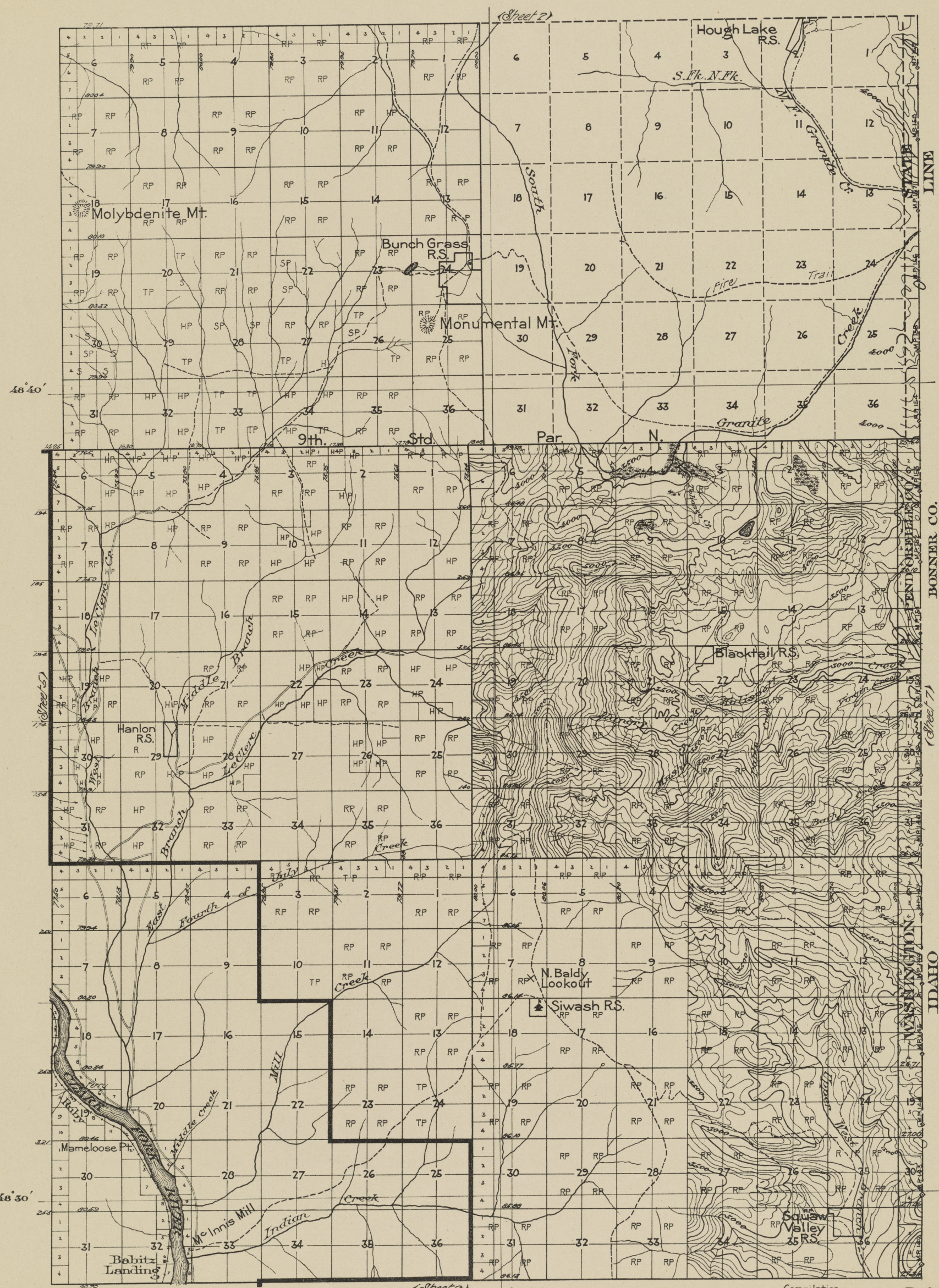

Compiled June 1914 at Dist. Office Missoula, from G.L.O., U.S.G.S., Forest Service and other surveys.

Compilation:-
Control - F.E. Bonner
Topography - C.W. Cheatham
Tracing - F.J. Cool

KANIKSU

WILLAMETTE MERIDIAN
BOISE MERIDIAN

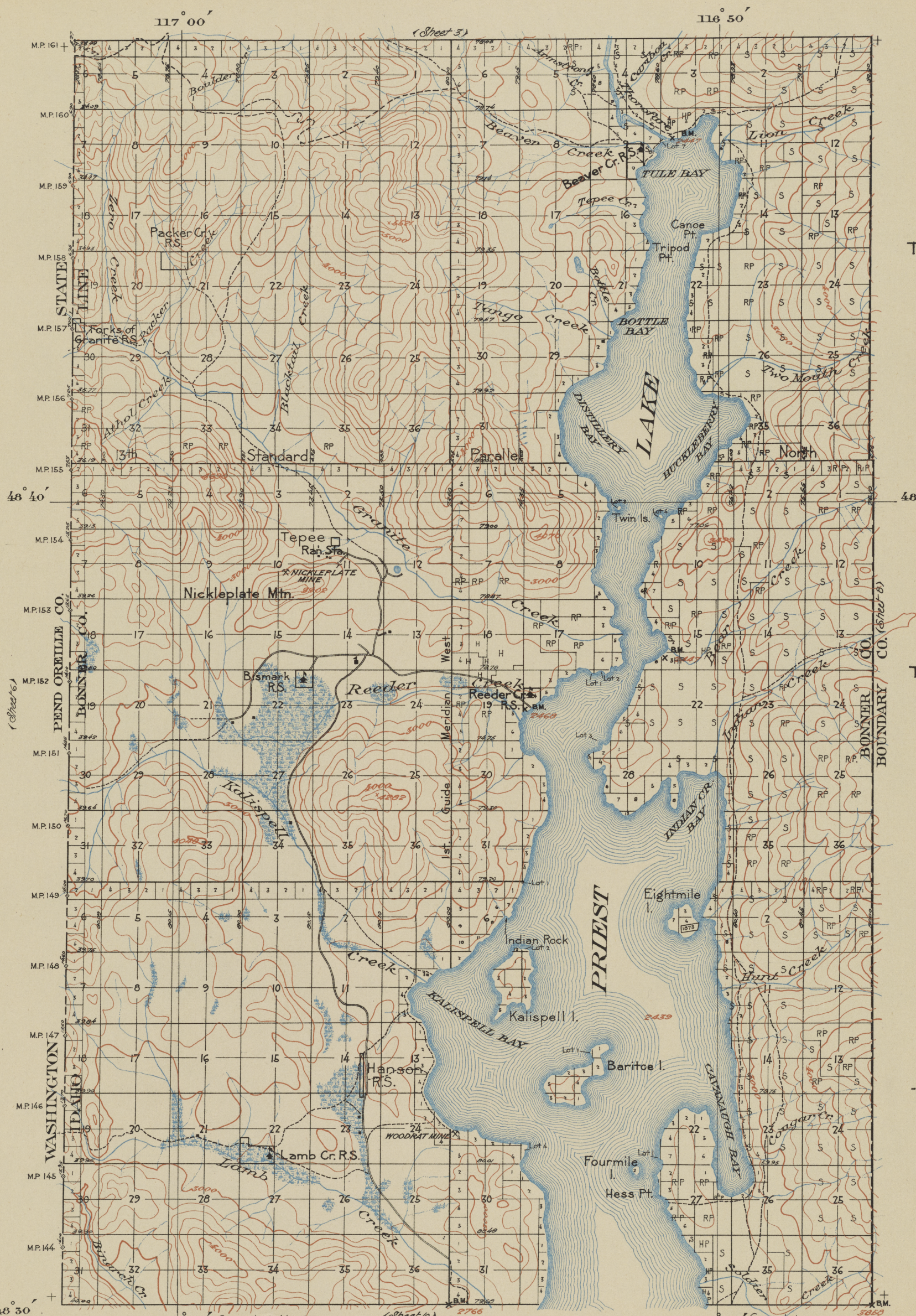

Compiled Mar. 1914 at Dist. Office Missoula, from G.L.O., U.S.G.S., Forest Service and other surveys

Compilation:-
Control-- F.E. Bonner.
Topography-- C.W. Cheatham.
Traced-- F.J. Cool.

116° 40′ (Sheet 2)

T. 62 N.

T. 61 N.

T. 60 N.

48° 40′

(Sheet 7)

BONNER CO. BOUNDARY

Lion Creek

Two Mouth Creek

Myrtle Creek

Snow Creek

Indian Creek

Ruby Creek

Roman Nose

Chimney Rock

Hurt Creek

South Fork Hurt Creek

Soldier Creek

Pierson Creek

Jerry Creek

Moose Creek

Carbon Creek

Braxton Cr.

KANIKSU NATIONAL FOREST

BEND ORE-ELL

PRIVATE

13th Standard Parallel North

R. 3 W.

R. 2 W.

116° 40′ (Sheet 11)

Compiled Nov. 1913 at Dist. Office Missoula from G.L.O., U.S.G.S., Forest Service and other surveys.

Compilation:–
Control – F. E. Bonner.
Topography – C. F. Farmer.
Tracing – F. J. Cool.

KANIKSU

WILLAMETTE MERIDIAN BOISE MERIDIAN

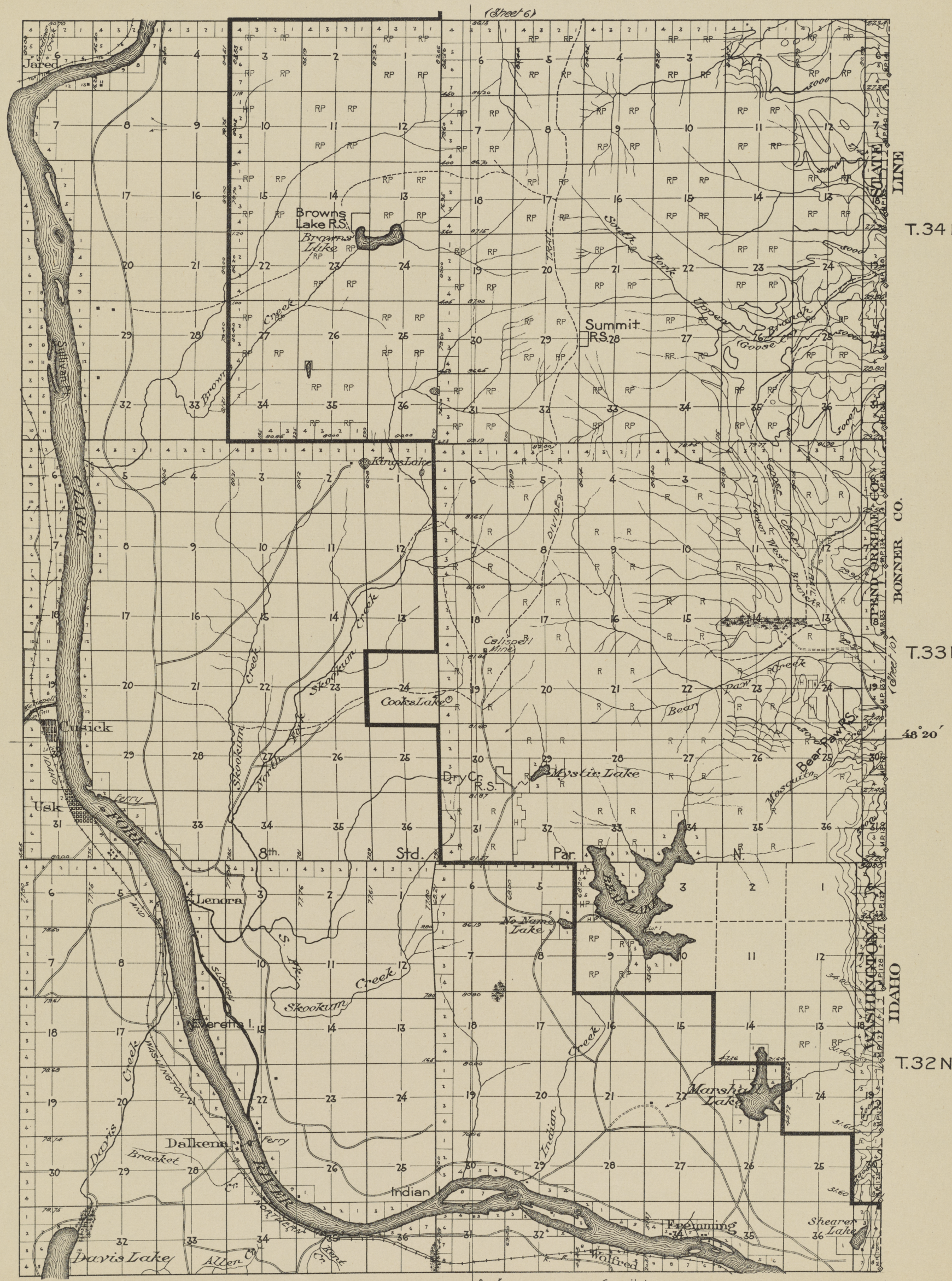

Compiled June 1914 at Dist. Office Missoula from G.L.O., USGS., Forest Service and other surveys.

Compilation:-
Control – F.E. Bonner.
Topography – C.W. Cheatham
Tracing – F.J. Cool.

KANIKSU

BOISE MERIDIAN

WILLAMETTE MERIDIAN

WILLAMETTE MERIDIAN

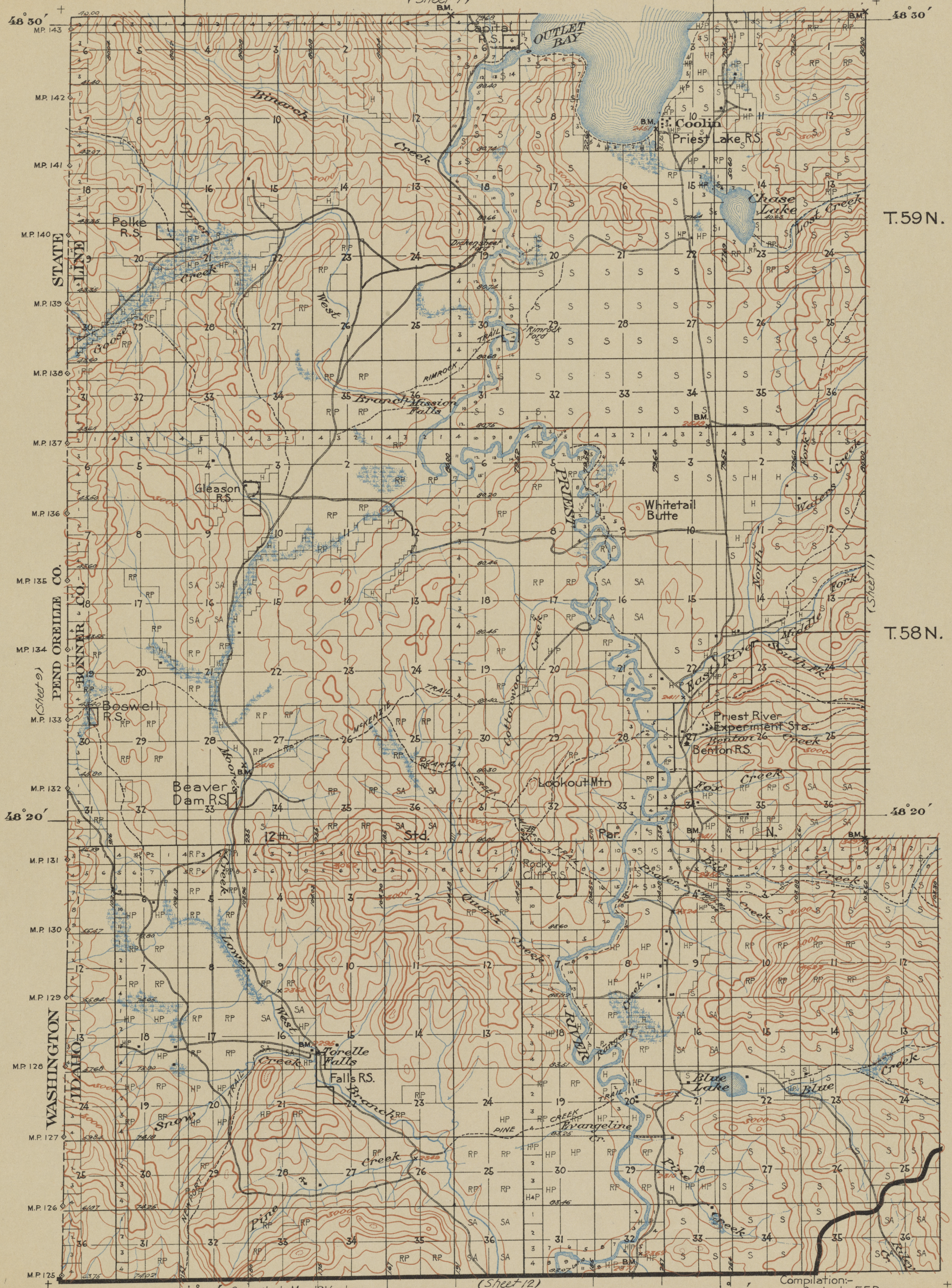
117°00′
116°50′
48°30′
48°20′
(Sheet 7)
(Sheet 9)
(Sheet 11)
(Sheet 12)
T.59N.
T.58N.
T.57N.
R.6W.
R.5W.
R.4W.
STATE LINE
PEND OREILLE CO.
BONNER CO.
IDAHO CO.
WASHINGTON
Capital R.S.
OUTLET BAY
Coolin
Priest Lake R.S.
Chase Lake
Binarch Creek
Upper Creek
Polke R.S.
Goose Creek
West Branch
Dickensheet Trail
Rimrock Ford
RIMROCK TRAIL
Mission Falls
Gleason R.S.
PRIEST RIVER
Whitetail Butte
Waters Creek
North Fork
Middle Fork
East Fork
South Fk.
Bottleneck Creek
Priest River Experiment Sta.
Benton R.S.
Benton Creek
Fox Creek
McKENZIE TRAIL
Boswell R.S.
Moores Creek
Beaver Dam R.S.
Lookout Mtn
12th Std.
Par.
N.
Rocky Cliff R.S.
Quartz Creek
Lower Creek
West Fork Creek
Trail Creek
Torelle Falls
Falls R.S.
Granite Creek
Blue Lake
Blue Creek
Evangeline Cr.
PINE CREEK TRAIL
Pine Creek
NEWPORT TRAIL
Compiled Mar. 1914 at Dist. Office Missoula, from G.L.O., U.S.G.S., Forest Service and other surveys.
Compilation:–
Control – F. E. Bonner.
Topography – C.W. Cheatham.
Tracing – F.J. Cool.
KANIKSU
WILLAMETTE MERIDIAN
BOISE MERIDIAN

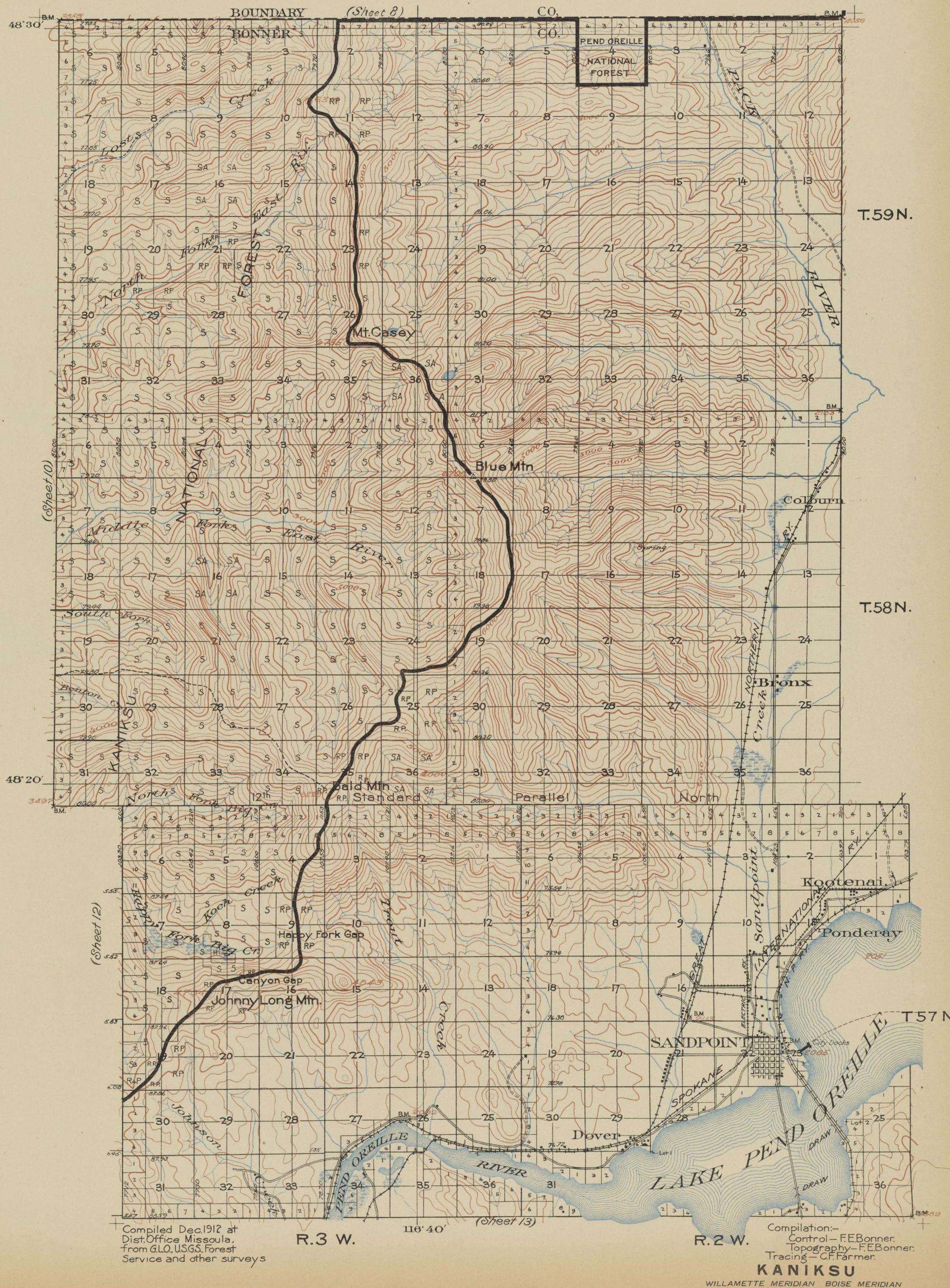

Compiled Dec. 1912 at Dist. Office Missoula, from G.L.O., U.S.G.S., Forest Service and other surveys

Compilation:—
Control — F.E. Bonner.
Topography — F.E. Bonner.
Tracing — C.F. Farmer.

KANIKSU

WILLAMETTE MERIDIAN BOISE MERIDIAN

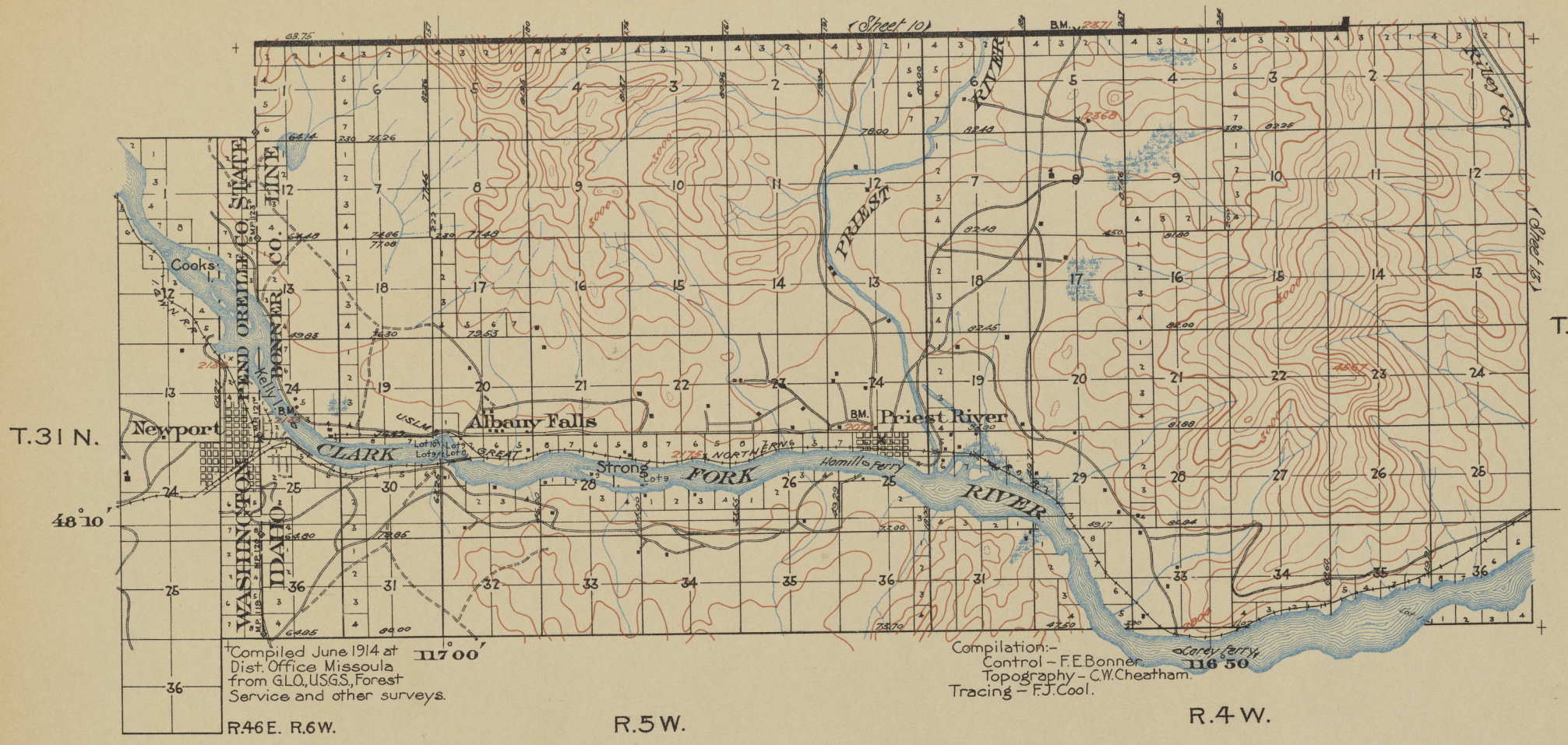

2035

2037

2050
~~20~~37
13

KANIKSU

WILLAMETTE MERIDIAN BOISE MERIDIAN

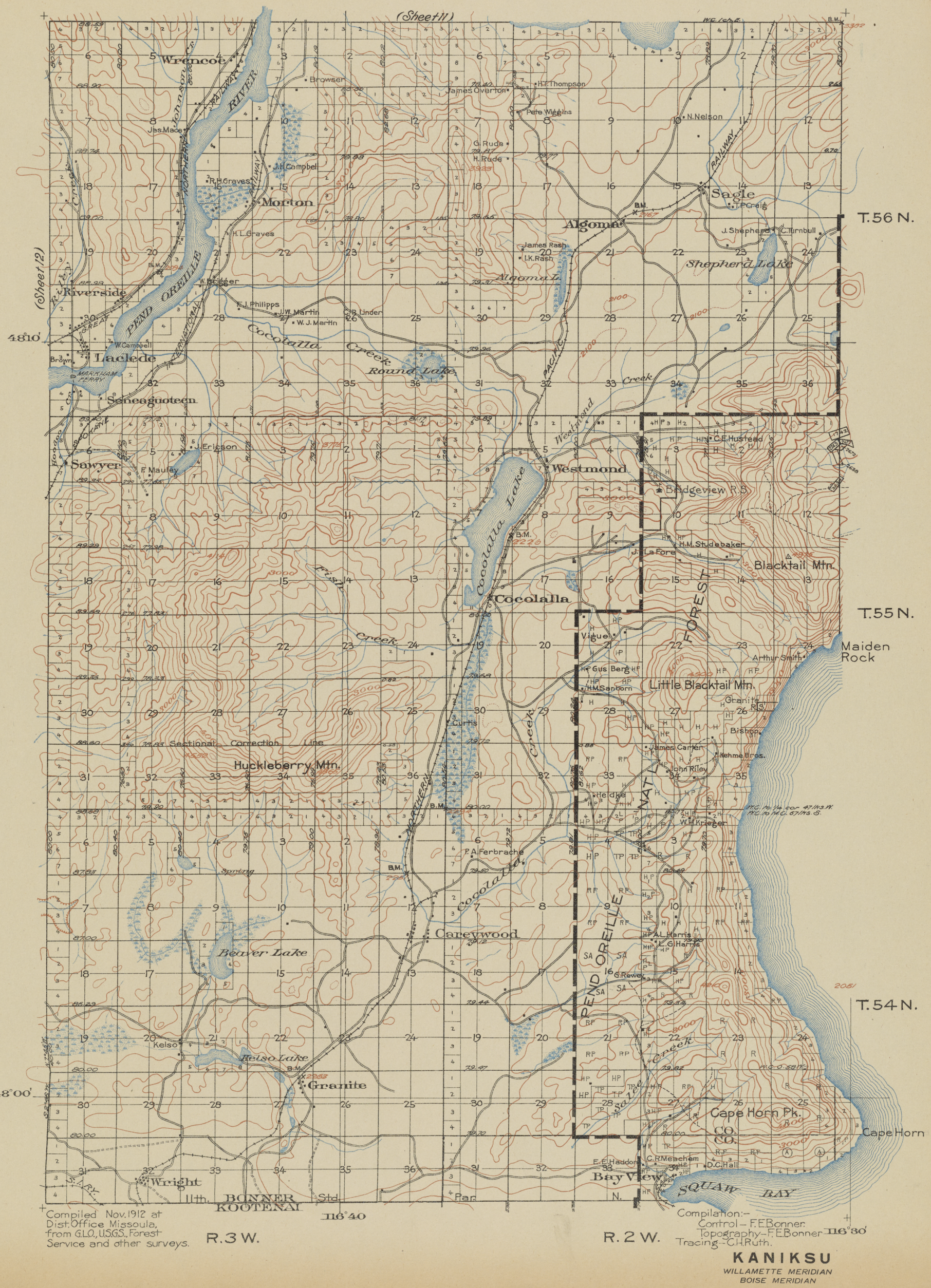
(Sheet 11)
(Sheet 12)
Wrencoe
Browser
James Overton
H.T. Thompson
Pete Wiggins
N. Nelson
Jas. Mace
G. Rude
H. Rude
J.H. Campbell
R.H. Graves
Morton
H.L. Graves
Sagle
T. P. Craig
Algoma
J. Shepherd
C. Turnbull
James Rash
I.K. Rash
Shepherd Lake
Algoma L.
Riverside
W. Bridger
F.J. Philipps
J.W. Martin
W.J. Martin
C.B. Linder
W. Campbell
Brown
Laclede
Cocolalla Creek
Round Lake
Seneaquoteen
Sawyer
J. Ericson
F. Mauley
Westmond
C.E. Hustead
Bridgeview R.S.
Cocolalla Lake
H.M. Studebaker
J. La Fore
Blacktail Mtn.
Cocolalla
Vigue
Gus Berg
H.M. Sanborn
Little Blacktail Mtn.
Granite R.S.
Bishop
James Carter
Kehme Bros.
John Riley
Arthur Smith
Maiden Rock
Curtis
Sectional Correction Line
Huckleberry Mtn.
Heidke
W.H. Krieger
P.A. Ferbrache
Spring
Carey wood
Beaver Lake
A.L. Harris
L.G. Harris
G. Rewey
Kelso
Kelso Lake
Granite
Cape Horn Pk.
Cape Horn
E.E. Haddon
C.R. Meacham
D.C. Hall
Bay View
SQUAW BAY
Wright
11th. BONNER KOOTENAI Std. Par.
T.56 N.
T.55 N.
T.54 N.
48°00'
116°40
116°30
R.3 W.
R.2 W.
4810'
NORTHERN PACIFIC RAILWAY
GREAT NORTHERN RAILWAY
INTERNATIONAL
PEND OREILLE
PEND OREILLE RIVER
MARKHAM FERRY
Compiled Nov. 1912 at Dist. Office Missoula, from G.L.O., U.S.G.S., Forest Service and other surveys.
Compilation:- Control - F.E. Bonner. Topography - F.E. Bonner. Tracing - C.H. Ruth.
KANIKSU
WILLAMETTE MERIDIAN
BOISE MERIDIAN